


Orange County, Florida

Transit Oriented Development (TOD) Overlay Zone "Exhibit A"

Legend

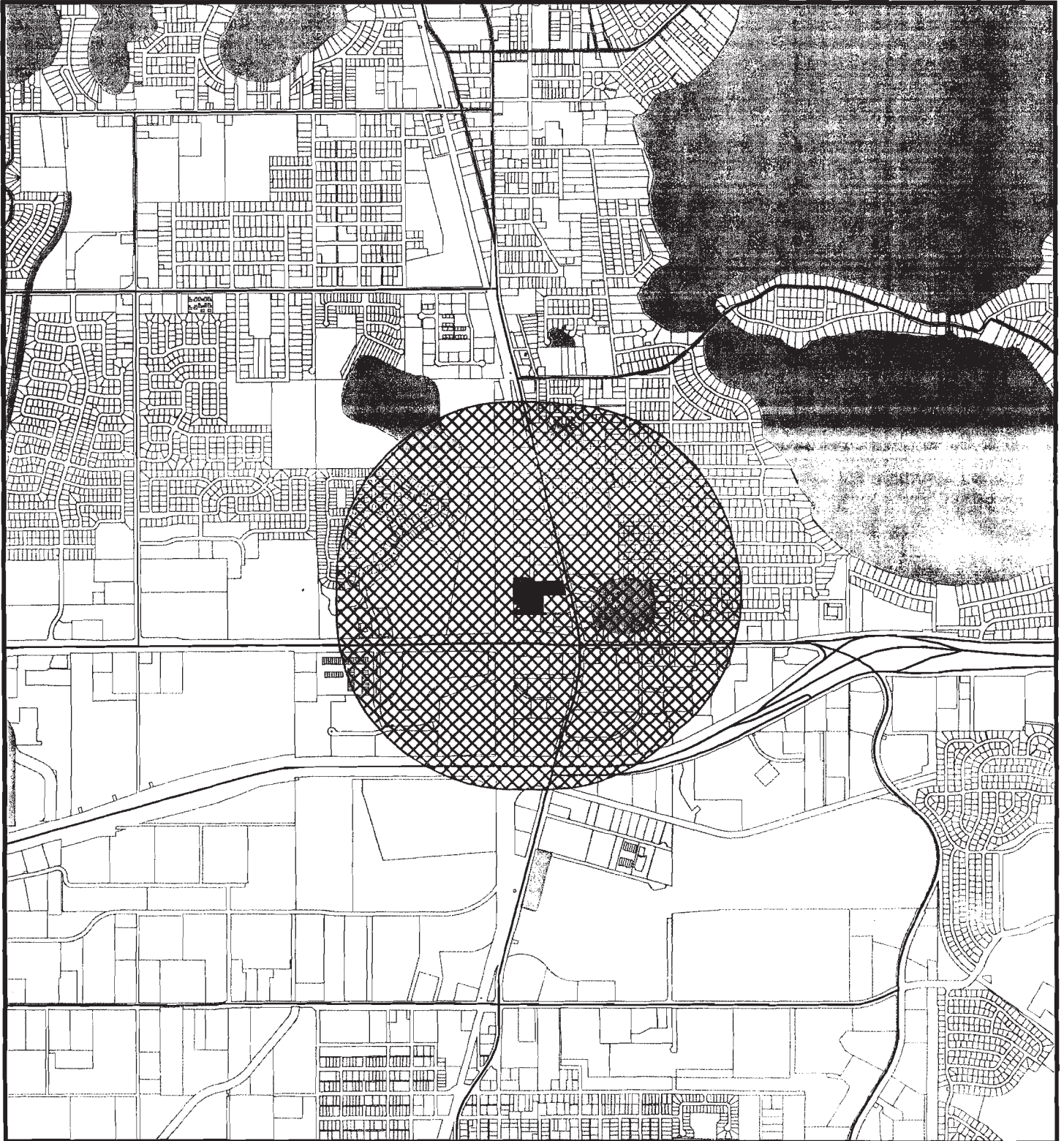
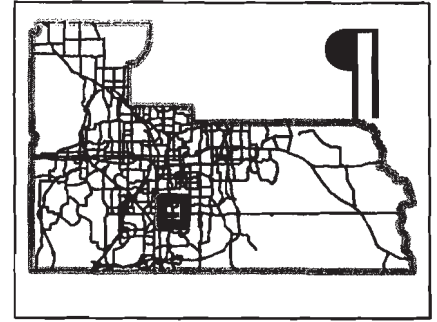
 Buffer of SandLake Station

 Major Streets

 Hydrology

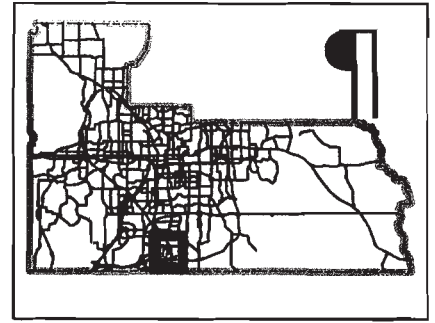
Boundary Description:

1/2 Mile Radius of Sandlake Station




Orange County, Florida

Transit Oriented Development (TOD) Overlay Zone "Exhibit B"



Legend

 Buffer of Meadow Woods Station

 Major Streets

 Meadow_Woods_Station

Boundary Description:

1/2 Mile Radius of Meadow Woods Station

